



**FIVE DAY WEATHER FORECAST**

Issued on 20<sup>th</sup> November 2025; Valid until 25<sup>th</sup> November, 2025











**Key:** Warning level

Likelihood	High		2	6	10
	Medium		1	5	9
	Low			4	8
	Very low			3	7
		Minimal	Minor	Significant	Severe
Impact					

Expect occasionally windy conditions with clouds, fog, thunderstorms and rain, which will be locally heavy mainly along the lakeshore and northern areas due to the influence of the Inter Tropical Convergence Zone (ITCZ).

**WARNING:** Heavy rainfall continues to pose a high risk of flash flooding mainly in lakeshore and northern areas until Saturday 22<sup>nd</sup> November 2025. Therefore, take necessary precaution measures to save lives and property.
















**WINDS:** Variable but gusty in stormy areas

REGION	WEATHER ELEMENT					
		21 <sup>st</sup> Nov 2025	22 <sup>nd</sup> Nov 2025	23 <sup>rd</sup> Nov 2025	24 <sup>th</sup> Nov 2025	25 <sup>th</sup> Nov 2025
<b>SHIRE VALLEY</b> (areas along Shire River and around Lake Chiuta and Chilwa)	Weather	 Isolated Thunderstorms	 Isolated Thunderstorms	 Isolated Thunderstorms	 Isolated Thunderstorms	 Isolated Thunderstorms
	Maximum Temperature(°C)	28	31	30	33	31
	Minimum Temperature(°C)	21	20	21	23	24
	Wind Speed (Km/h)	14	15	18	20	18
	Wind Direction	SE	SE	SE	NE	SE
	<b>WARNING</b>			<b>WINDY</b>	<b>WINDY</b>	<b>WINDY</b>
<b>SOUTHERN HIGHLANDS</b> (Shire highlands, Kirk Range up to Dedza)	Weather	 Localized heavy rains	 Localized heavy rains	 Isolated Thunderstorms	 Isolated Thunderstorms	 Isolated Thunderstorms
	Maximum Temperature(°C)	20	25	25	26	28
	Minimum Temperature(°C)	16	17	18	16	20
	Wind Speed (Km/h)	18	15	16	19	16
	Wind Direction	E	E	NE	NE	NE
	<b>WARNING</b>	<b>WINDY</b>			<b>WINDY</b>	



**MINISTRY OF NATURAL RESOURCES AND CLIMATE CHANGE**  
**DEPARTMENT OF CLIMATE CHANGE AND METEOROLOGICAL SERVICES**



<b>CENTRAL AREAS</b> (Lilongwe, Mchinji, Ntchisi, Dowa, Kasungu and part of Mzimba District)	Weather	 Localized heavy rains	 Localized heavy rains	 Localized heavy rains	 Isolated Thunderstorms with rains	 Partly Cloudy
	Maximum Temperature(°C)	24	24	24	24	28
	Minimum Temperature(°C)	18	18	19	18	19
	Wind Speed (Km/h)	17	13	13	15	19
	Wind Direction	NE	NE	E	NE	NE
	<b>WARNING</b>	<b>WINDY</b>				<b>WINDY</b>
<b>LAKESHORE AREAS</b> (Mangochi, Salima, Nkhatakota, Nkhata Bay, Likoma, Karonga)	Weather	 Localized heavy rains	 Localized heavy rains	 Localized heavy rains	 Isolated Thunderstorms with rains	 Partly cloudy
	Maximum Temperature(°C)	26	27	28	29	32
	Minimum Temperature(°C)	20	21	22	23	23
	Wind Speed (Km/h)	16	12	18	15	10
	Wind Direction	SE	SE	NW	NW	SE
	<b>WARNING</b>			<b>WINDY</b>		
<b>NORTHERN AREAS</b> (all areas in the north except lakeshore)	Weather	 Localized heavy rains	 Localized heavy rains	 Localized rains	 Isolated Thunderstorms with rains	 Isolated Thunderstorms
	Maximum Temperature(°C)	21	23	24	25	26
	Minimum Temperature(°C)	17	18	19	19	17
	Wind Speed (Km/h)	11	10	12	14	17
	Wind Direction	SE	SE	SE	SE	SE
	<b>WARNING</b>					<b>WINDY</b>

**Next to be issued on Monday, 24<sup>th</sup> November, 2025.**

**For further information, please contact:** The Director, Department of Climate Change and Meteorological Services, Ministry of Natural Resources and Climate Change, P. O. Box 1808, Blantyre, Malawi. Tel: (265) 995 155 050; Email: metmalawi.gov.mw, Website: [www.metmalawi.gov.mw](http://www.metmalawi.gov.mw)